

Our Ref: 33747662 Haugh Field Farm

Friday, 14 June 2024

Adam Walmsley
Ribble Rivers Trust c/o Hanson Cement Ribblesdale Works
Clitheroe
LAN
BB7 4QF

**National Gas Emergency Number:
0800 111 999***

*Available 24 hours, 7 days/week.
Calls may be recorded and monitored.
www.nationalgas.com

Asset Protection
National Gas Transmission
National Grid House
Warwick
CV34 6DA
Email: box.assetprotection@nationalgas.com
Tel: 0800 970 7000

National Gas Transmission– No Assets Affected Letter

Dear Sir/ Madam,

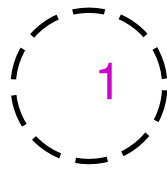
An assessment has been carried out with respect to National Gas Transmission plc's apparatus and the proposed work location. Based on the location entered into the system for assessment the area has been found to not affect any of National Gas Transmission plc's apparatus.

If you have any questions or suspect for any reason that the above may be incorrect, please don't hesitate to contact us at box.assetprotection@nationalgas.com, or call us on 0800 970 7000.

Please note this response and any attached map(s) are valid for 28 days

Yours sincerely,

Asset Protection Team



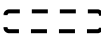
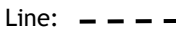
Warning: PDF designed for A4 colour print only with no page scaling



National Gas Transmission
National Grid House
Warwick Technology Park
Gallows Hill
Warwick
CV34 6DA

box.assetprotection@nationalgas.com



Dig Sites Area:  Line: 

 NHP Mains

Date Requested: 14/ 06/ 2024
Job Reference: 33747662
Site Location: 387479 454188
Requested by: Mr Adam Walsmsley
Your Scheme/ Reference: Haugh Field Farm

IMPORTANT NOTICES

This plan shows those pipes owned by National Gas Transmission PLC in its role as a licensed Gas Transporter (GT). Gas pipes owned by other GTs, or otherwise privately owned, may be present in this area. Information with regards to such pipes should be obtained from the relevant owners. The information shown on this plan is given without warranty, the accuracy thereof cannot be guaranteed. Service pipes, valves, syphons, stub connections, etc., are not shown but their presence should be anticipated. No liability of any kind whatsoever is accepted by National Gas Transmission PLC or their agents, servants or contractors for any error or omission. Safe digging practices, in accordance with HS(G)47, must be used to verify and establish the actual position of mains, pipes, services and other apparatus on site before any mechanical plant is used. It is your responsibility to ensure that this information is provided to all persons (either direct labour or contractors) working for you on or near gas apparatus. The information included on this plan should not be referred to beyond a period of 28 days from the date of issue.

National Gas Transmission Emergency Number: 0800 111 999

Available 24 hours, 7 days/week. Calls may be recorded and monitored

Scale: 1:2500 (When plotted at A4)

Crown Copyright © - Reproduced by permission of Ordnance Survey on behalf of HMSO. And database right 2023. All rights reserved. Ordnance Survey Licence number 100024886

ENQUIRY SUMMARY

Received Date

14/06/2024 14:39

Work Start Date

15/06/2024

Your Reference

Haugh Field Farm

Location

Centre Point: 387479 454188

X Extent:

Y Extent:

Postcode: BD234EJ

Map Options

Paper Size: A4

Orientation: PORTRAIT

Scale: 1:2500

Real World Extents: 50m x 50m

Enquirer Details

Organisation Name: Ribble Rivers Trust

Contact Name: Adam Walmsley

Email Address: adam@ribbletrust.com

Telephone: 01200 444452 / Not Supplied

Address: Ribble Rivers Trust c/o Hanson Cement Ribblesdale Works, Clitheroe, LAN, BB7 4QF

Enquiry Type

Information Only

Activity Type

Watercourses/Canals/Drainage

Work Types

Realignment / works to alter water level

Notes/Works Description (if supplied)

Site Contact Name (if supplied)

Adam Walmsley

Site Contact Number (if supplied)

07583015046